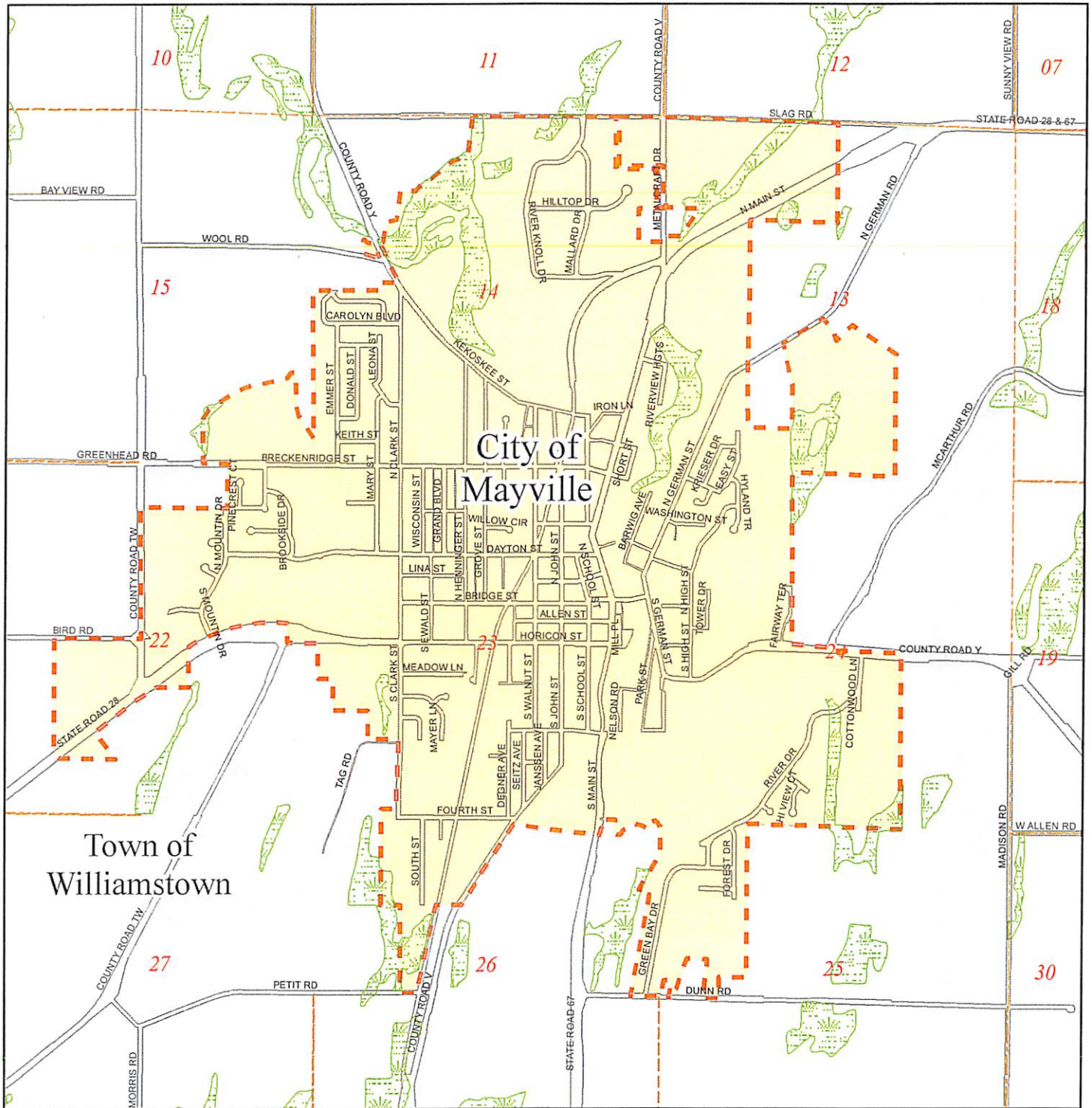




Exhibit D

City of Mayville - 2030 City Growth Area



Source: City of Mayville, Dodge County Comprehensive Plan

The base map was created with data from the Dodge County Land Resources and Parks Department who in no event assumes any liability regarding fitness of use of the information and any application by others, is the responsibility of the user.

-  Municipal Boundary
-  2030 City Growth Area



Planning - Environmental - Surveying - Engineering - Architecture
www.martenson-eisele.com

arcgis10501002intergov.mxd_07/19/2018




Exhibit E

City and City Growth Area Totals - Acres

		Acres
City	Developed	1500.048
	Non-Developed	503.241
	Excluded (Wetlands and Open Water)	148.227
	Total	2151.516
Growth Area	Developed	251.121
	Non-Developed	1535.19
	Excluded (Wetlands and Open Water)	135.134
	Total	1921.445
Total Area		4072.961